15 Sheets
(1110)

INSURANCE MAPS of MARYSVILLE

OHIO UNION COUNTY

SANBORN MAP COMPANY
11 Broadway, New York.

SCALE 50 FT. TO AN INCH.

JANY 1916

Copyright 1916, by the Sanborn Map Co.

Map Division
FEB 29 1916
Library of Congress

FEB 25 1916

©ULF 29759

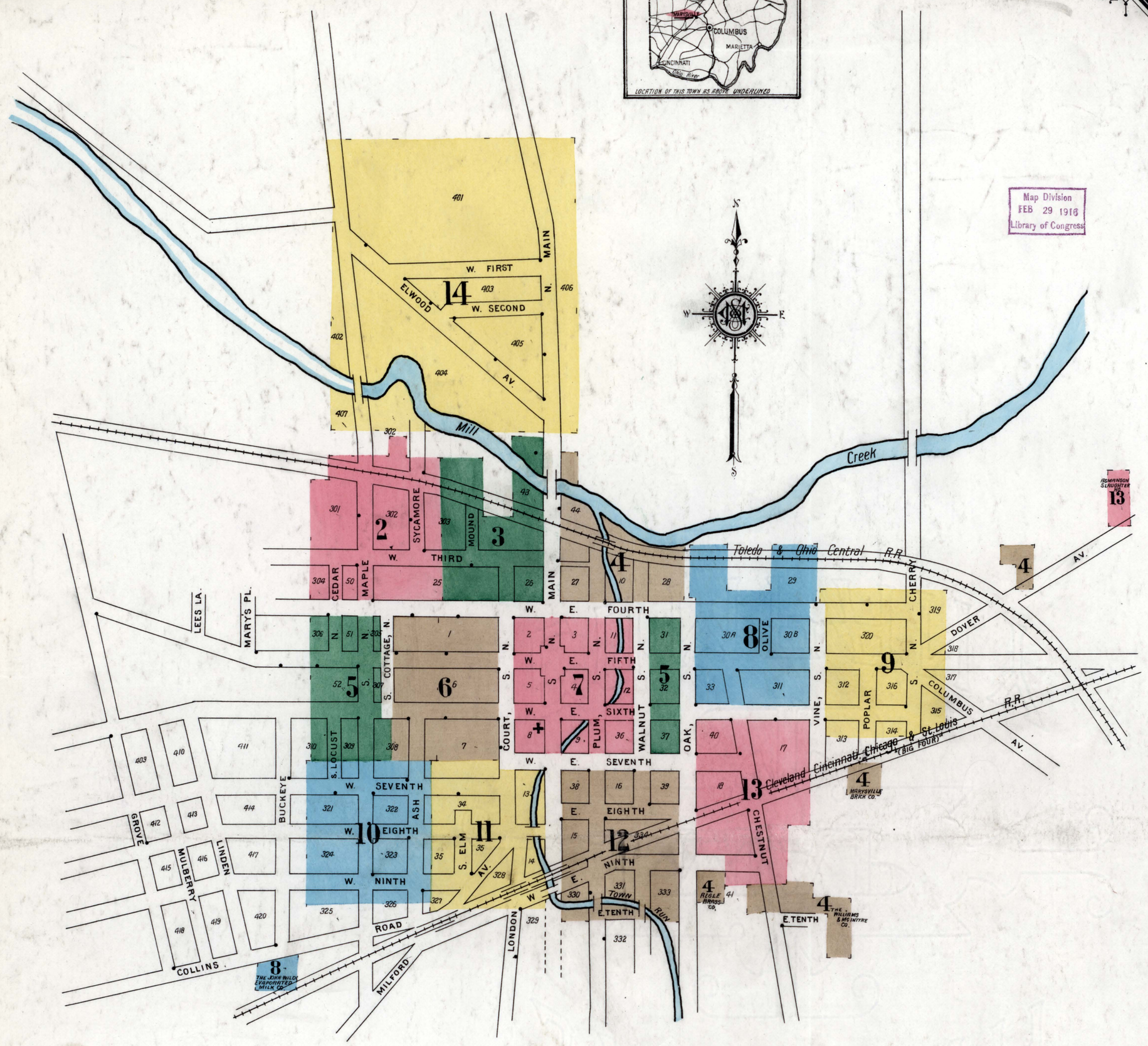

Population 9,000. Prevailing Winds, West.

WATER FACILITIES

Direct pressure system of water works. Water supply from driven wells. One Laidlaw-Dunn-Gordon pump cap'y one million galls. and two Snyder-Hughes pumps cap'y 750,000 galls. each. 11 miles of water pipes 4" to 12" diam. Original system laid in 1890. 115 double hydrants. Domestic pressure 50 lbs. Fire pressure 125 lbs. Average daily consumption 600,000 galls.

FIRE DEPARTMENT

Volunteer company of 16 members. Two paid men. Three horses. One extension ladder truck. One hose wagon. 2000 ft 2½" hose in good condition and 500 ft 2½" hose in fair condition. One 50 gall. chemical.

Fire alarm by telephone, Fire alarm bell on tower.

Grades nearly level.
Streets partly paved with brick or are graveled.
Lights electric.

No fire limits ordinance.

KEY

- Fire wall 6 in. abv roof
- Metal cornice
- Fire wall 12 in. abv roof
- Wood cornice
- Fire wall 18 in. abv roof
- Frame partition
- Opening with iron door
- " " "Standard" iron door
- Windows & iron shutters
- Window 1st story
- Windows 1st & 3rd stories
- " 2nd & 4th "
- Stable (CB) - Concrete Block

Buildings colored **Yellow** are frame, **Red** brick, **Blue** stone, **Gray** iron, **Brown** fire proof

(5) (21) indicate relative heights. (AS) automatic sprinklers.

FIRE STATION, as shown on key map.

Alternate Street Numbers are actual consecutive Street Nos are arbitrary

INDEX

STREETS

		Sheet
A		
Ash,	200-239	6
"	240-529	10
C		
Cedar, N.,	100-131	5
" "	200-233	2
Cherry, N.,	100-223	9
" S.,	100-211	9
Chestnut,	100-133	8
"	200-507	13
"	508-541	4
Collins Road,		8 & 11
Columbus Ave.,	800-839	9
Cottage, N.,	100-130	*6
" "	101-131	*5
" S.,	100-130	*6
" "	101-131	*5
Court, N.,	100-130	*7
" "	101-131	*6
" "	200-233	3
" S.,	100-232	*7
" "	101-231	*6
" "	300-351	11
D		
Dover Ave.,		9 & 13
E		
Eighth, E.,	100-331	12
" W.,	100-279	11
" "	280-521	10
Elm, S.,	330-431	11
Elwood Ave.,	100-365	14
F		
Fifth, E.,	100-229	7
" "	300-329	5
" "	400-567	8
Fifth, E.,	600-829	9
" W.,	100-129	7
" "	200-317	6
" "	324-519	5
First, W.,	100-241	14
Fourth, E.,	100-326	*4
" "	101-231	*7
" "	301-331	*5
" "	400-567	8
" "	600-733	9
" W.,	100-262	*3
" "	101-129	*7
" "	201-319	*6
" "	264-520	*2
" "	321-521	*5
L		
Locust, S.,	200-241	5
" "	242-253	10
London Ave.,	400-511	11
M		
Magnetic, at Magnetic Springs,		15
Main, at Magnetic Springs,		15
" N.,	100-135	7
" "	200-428	*4
" "	201-449	*3
" "	456-775	14
" " E.S., n'r Union Co. Infirmary		*15
" S.,	100-233	7
" "	300-532	*12
" "	301-523	*11
Maple, N.,	100-131	5
" "	200-425	2
" "	450-781	14
" S.,	100-241	5
" "	242-523	10
Milford Ave.,	400-531	11
Mound,	300-349	3
N		
Ninth, E.,	100-331	12
" "	400-426	*13
" "	401-427	*4
" "	428-451	13
" W.,	100-279	11
" "	280-519	10
O		
Oak, N.,	100-130	*8
" "	101-131	*5
" S.,	100-130	*8
" "	101-233	*5
" "	200-428	*13
" "	301-615	*12
" " E. S.,	S. of E. Ninth	*4
Olive,	100-131	8
P		
Plum, N.,	100-133	7
" "	200-227	4
" S.,	100-233	7
" "	300-611	12
Poplar,	100-221	9
S		
Second, W.,	100-159	14
Seventh, E.,	100-228	*7
" "	101-331	*12
" "	300-330	*5
" "	400-439	13
" W.,	100-130	*7
" "	101-131	*11
" "	200-269	11
" "	270-521	10
Sixth, E.,	100-227	7
" "	300-331	5
" "	400-560	*8
" "	401-561	*13
Sixth, E.,	600-733	9
" W.,	100-129	7
" "	200-321	6
" "	322-515	5
Spring, at Magnetic Springs,		15
Sycamore,	300-441	2
T		
Tenth, E.,	200-231	12
" "	501-555	*4
Third, W.,	100-263	3
" "	264-521	2
V		
Vine, N.,	100-130	*9
" "	101-131	*8
" S.,	100-222	*9
" "	101-131	*8
" "	201-241	*13
W		
Walnut, N.,	100-130	*5
" "	101-133	*7
" "	200-227	4
" S.,	100-232	*5
" "	101-231	*7
" "	300-615	12
Water, at Magnetic Springs,		15

SPECIALS

	Sheet
A	
A. M. E. Church,	3
Adams Husker Co., Corn Husker M'f'g,	13
Albright, R., Co., Creamery, &c.,	12
Armory,	4
Asman & Son, Slaughter House,	13
C	
Central House,	15
City Hall,	7
C. C. C. & St. L. R. R. Depot,	12
Congregational Church,	7
Cottage Hotel,	7
County Court House and Jail,	6
D	
Davis Chair Co.,	3
F	
Fire Department,	7
First Presbyterian Church,	6
" Methodist Episcopal Church,	6
Free Public Library,	6
H	
High School,	13
J	
John Wildi Evaporated Milk Co.,	8
L	
Lentz, C. F., Sons, Butter Tub Factory,	13
M	
Magnetic Springs Sanitorium,	15
Marysville Brick Co.,	4
" Cabinet Co.,	4
" Cement Stave Silo Co.,	2
" Foundry and Machine Co.,	4
" Hay, Feed and Fuel Co.,	2
" Steam Laundry,	7
" Water, Light, Pow. & Ice Pl't	3
" Wire Fence and Lumber Co.,	11
O	
Oakland Hotel,	7
Ohio Central Elevator Co.,	4
Opera House,	7
Our Lady of Lourdes R. C. Church,	12
P	
Park Hotel,	14
Post Office,	7
Public School,	11
R	
Regle Brass Co.,	4
Robinson Albright Co., Creamery, &c.,	12
" & Curry Co., Lumber Yard,	4
S	
Sager Sanatorium,	15
St. John's German Church,	12
" Mary's Mission,	3
Sheneman, W. H., Bottling Works,	9
Socialist Hall,	7
Spurrier Bros., Flour Mill,	4
Snodgrass & Fullerton, Elevator,	13
Standard Oil Co.,	3
" Stamping Co.,	3
T	
T. & O. C. R. R. Depots,	2
Traction Depot, at Magnetic Springs,	15
Trinity Evangelical Lutheran Church,	5
" Lutheran School,	7
U	
Union Bottling Works,	2
" County Agricultural Society Fair Grounds Buildings,	14
" " Infirmary,	15
W	
Weidman Bros., Planing Mill,	12
Wildi, J., Evaporated Milk Co.,	8
Williams-McIntyre Co., Lum. & Tile W'ks	4

* Indicates only one side of Street shown.

Map Division
Aug 12 '55
Library of Congress

JAN. 1916
MARYSVILLE
OHIO

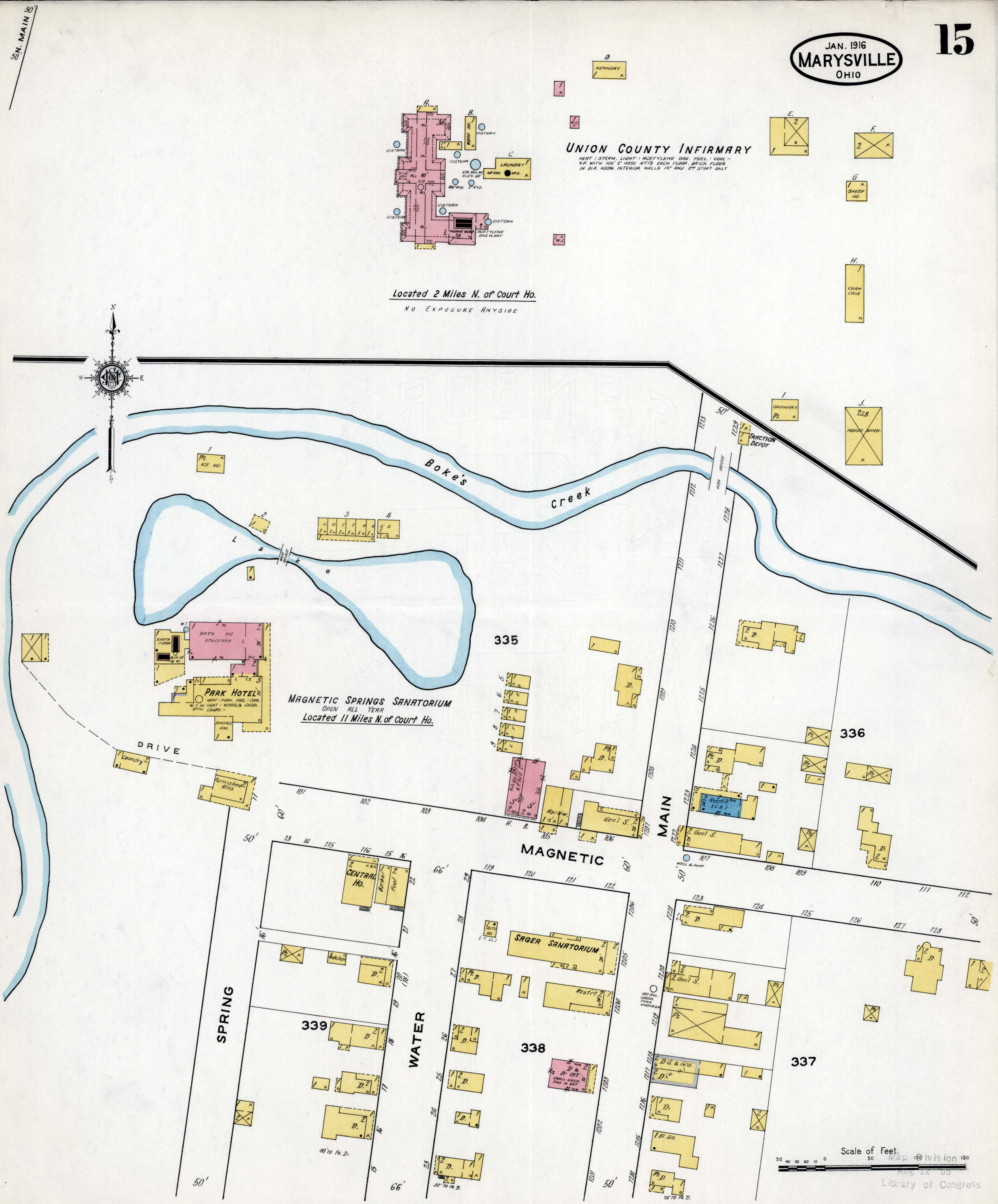

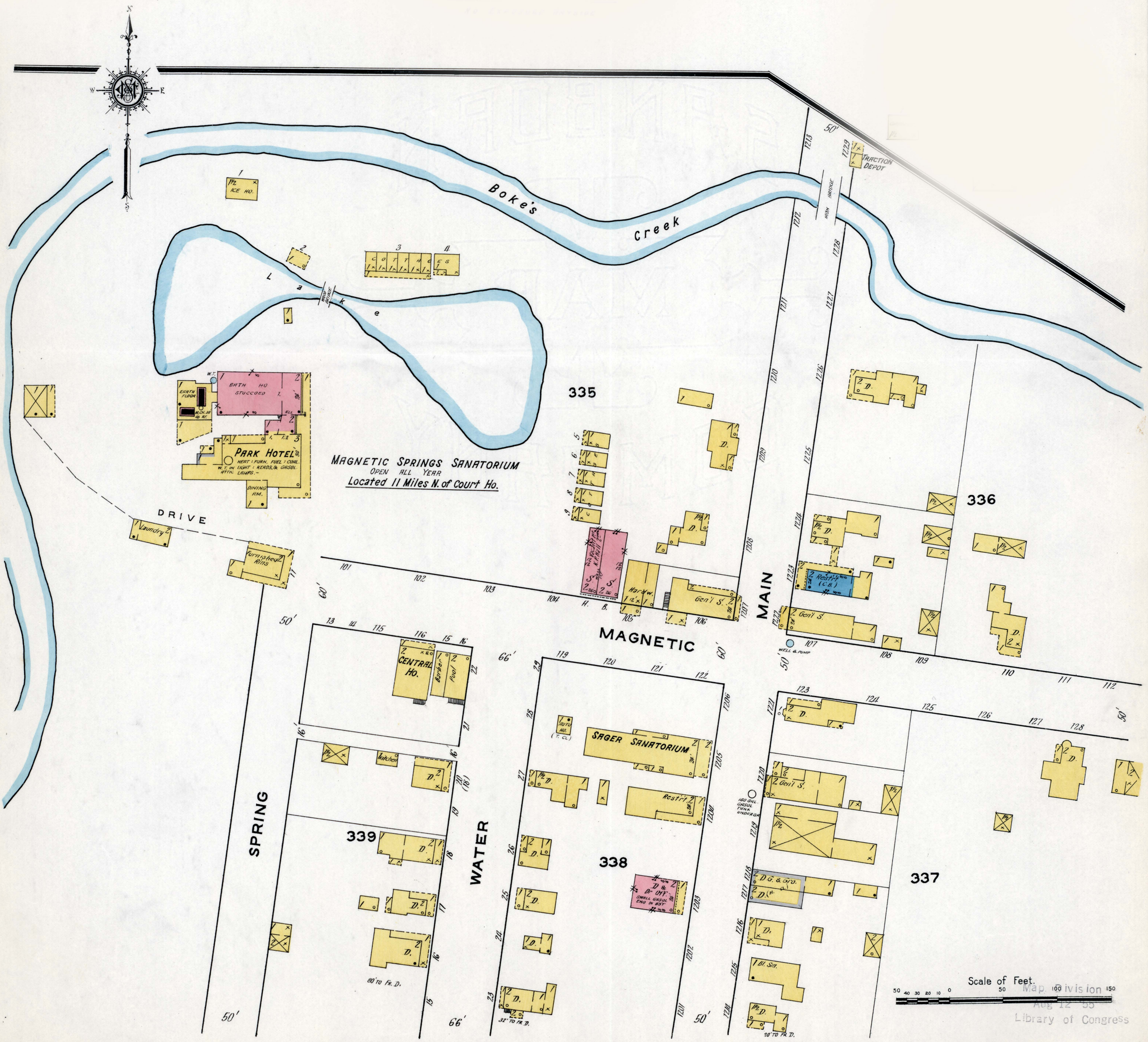

Map Division
Aug 12 55
Library of Congress